




Driving Tour – Greenbrier River

Immerse yourself in the rich history of the region with this southern loop that loosely follows the Greenbrier River and its tributaries.


DISTANCE (LOOP)

48 miles - starts and finishes in Lewisburg

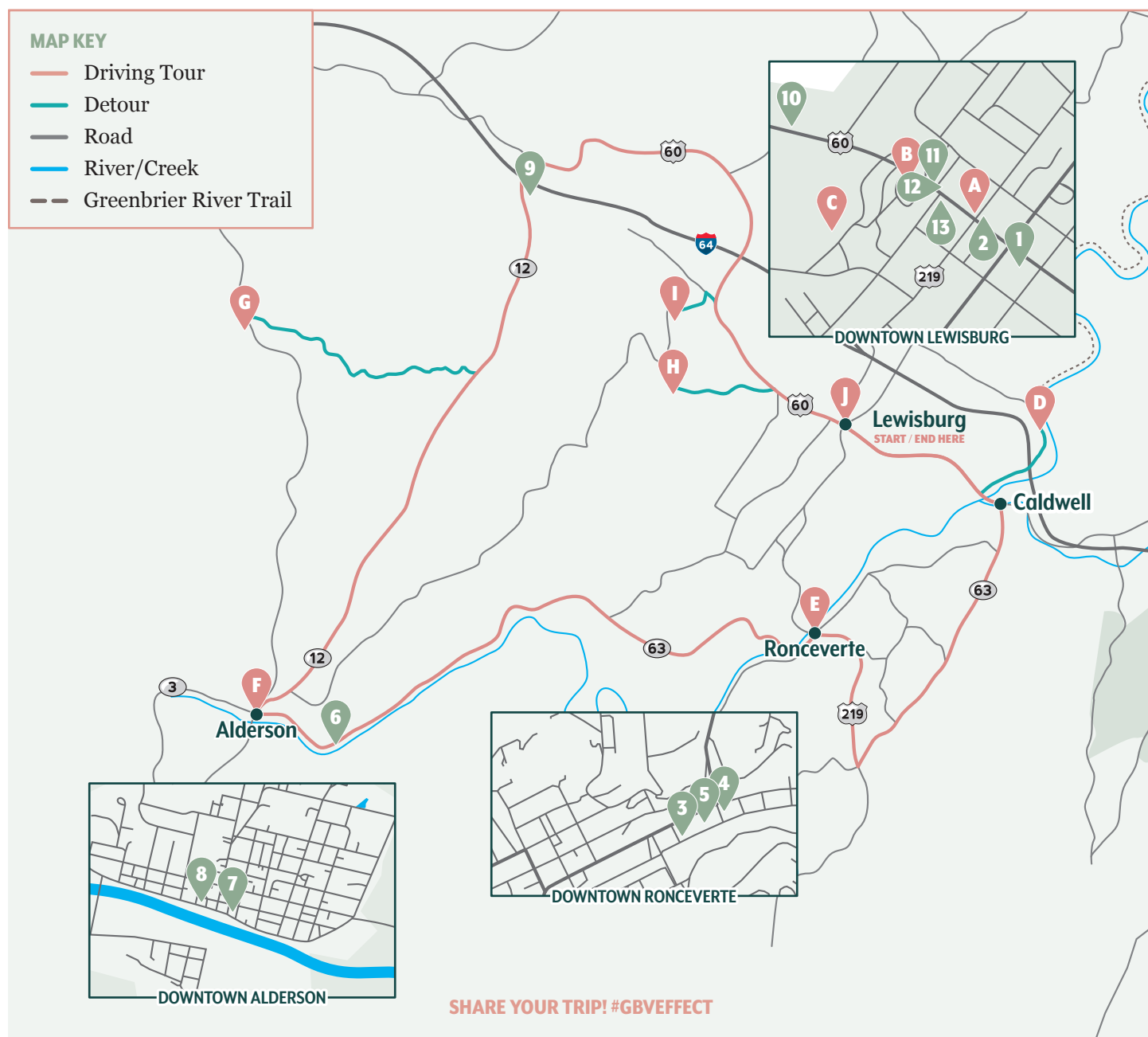
A portion of this route may not have cell service.



DOWNLOAD GOOGLE
MAP TO USE ON YOUR
MOBILE PHONE



GREENBRIER VALLEY
PLAYLIST ON SPOTIFY



Map Your Trip Following the Greenbrier River Driving Loop

POINTS OF INTEREST

Stops are listed in order of the driving tour. See letters on map. Before heading out, check the hours and reservation requirements for each business.

- ☐ **A Greenbrier Valley Visitors Center** *Starting point*
For insider information, make the visitors center your first stop. greenbrierwv.com
- ☐ **B North House Museum**
Take a docent-led tour of this historic home-turned-museum, offering insight into the region's past. greenbrierhistorical.org
- ☐ **C Confederate Cemetery**
Visit the final resting place for 95 unknown soldiers who died in the 1862 Battle of Lewisburg.
- ☐ **D Greenbrier River Trail** **1.4-mile DETOUR**
Access the southern end of this 78-mile rail trail to glimpse the wild beauty of the Greenbrier River. greenbrierrivertrail.com
- ☐ **E Downtown Ronceverte**
Take a slight detour to Edgar Avenue for downtown shops, cafes and Ronceverte's 1915 Craftsman-style train depot, which served travelers until 1971.
- ☐ **F Downtown Alderson**
The Greenbrier River literally splits the town. Take a stroll across the pedestrian bridge—a perfect photo op for two—and peruse the shops on the south side of town.
- ☐ **G Blue Sulphur Springs Pavilion** **4.9-mile DETOUR**
Visit the only surviving structure from the 19th-century Blue Sulphur Springs Resort, one of several popular mineral spas of the time. greenbrierhistorical.org
- ☐ **H Hawk Knob Hard Cider & Mead** **2.3-mile DETOUR**
Set in the Greenbrier Valley countryside, relax pondside at the Hawk Knob tasting room for a sampling of traditional hard cider. hawkknob.com
- ☐ **I Hearn Mill Covered Bridge** **1-mile DETOUR**
Drive across one of only two covered bridges in the county.
- ☐ **J Downtown Lewisburg** *Ending point*
Ready for dinner? As the recipient of **USAToday's 10Best Readers' Choice 2023 for Small Town Food Scene**, take your pick from a delicious mix of local dining options.

DINING ALONG THE WAY

Stops are listed in order of the driving tour. See numbers on map.

- ☐ **1 The Wild Bean**
Lewisburg, thewildbrew.com
- ☐ **2 Corn & Flour**
Lewisburg, 681-318-3603
- ☐ **3 The RNCVRT**
Ronceverte, 304-802-4194
- ☐ **4 Lionakis Diner**
Ronceverte, 304-992-6457
- ☐ **5 The Sportsman Tavern**
Ronceverte, 681-318-1098
- ☐ **6 Stuart's Smokehouse & Seafood**
Alderson, 304-445-3294
- ☐ **7 Fruits of Labor Café, Bakery & Coffee**
Alderson, fruitsoflaborinc.com
- ☐ **8 Riverview Café**
Alderson, 304-445-2550
- ☐ **9 The Meeting Place**
Alta, 304-645-9015
- ☐ **10 Jim's Drive-In**
Lewisburg, 304-645-2590
- ☐ **11 The Humble Tomato**
Lewisburg, thehumbletomato.net
- ☐ **12 Del Sol Cantina & Grille**
Lewisburg, delsolcantina.com
- ☐ **13 Food & Friends**
Lewisburg, 304-645-4548