




Driving Tour – Hill Country

Point your compass north to admire some of the Greenbrier Valley's most impressive views and tranquil countryside.


DISTANCE (LOOP)

42 miles - starts and finishes in Lewisburg

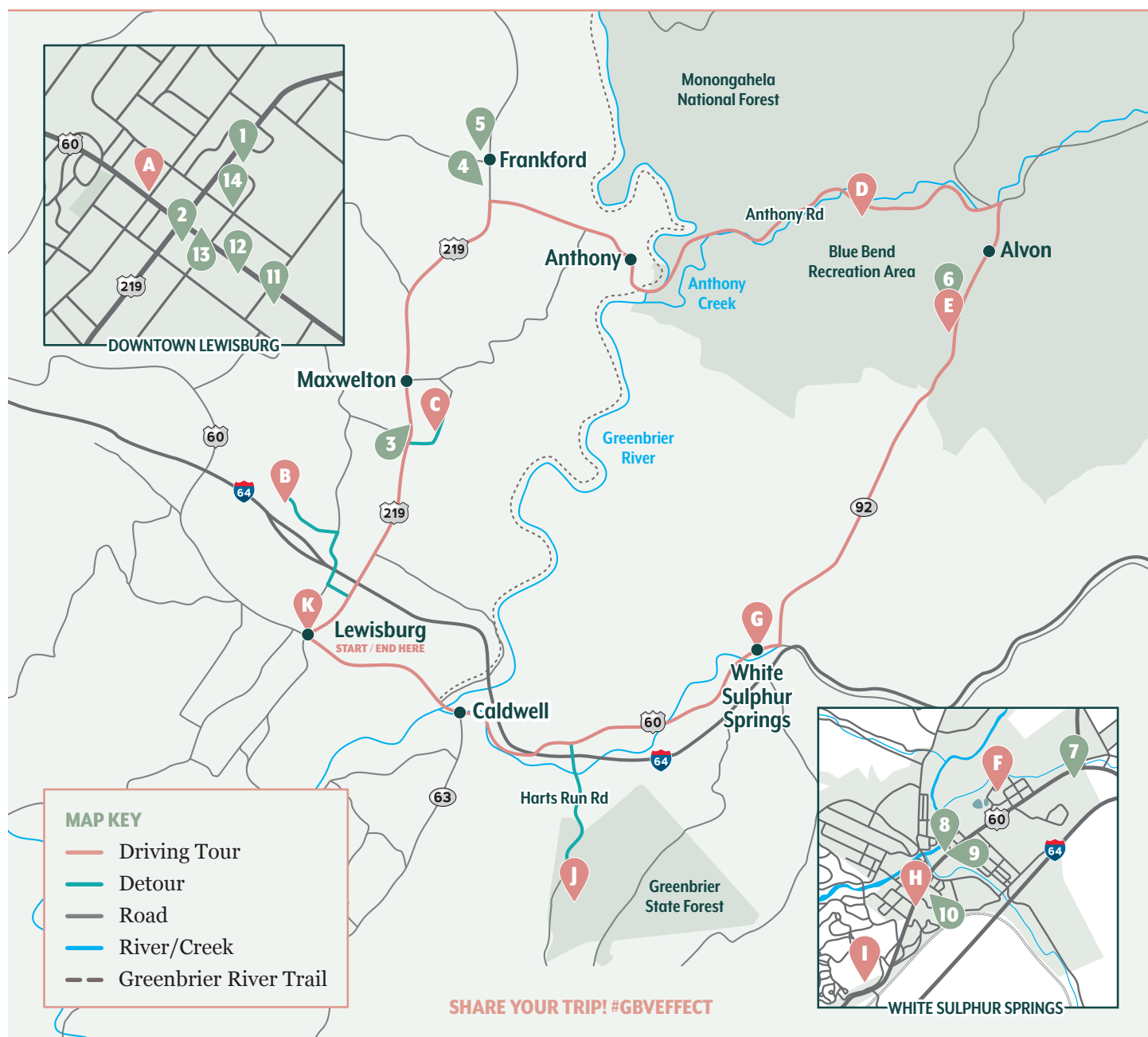
A portion of this route has no cell service.



DOWNLOAD GOOGLE
MAP TO USE ON YOUR
MOBILE PHONE



GREENBRIER VALLEY
PLAYLIST ON SPOTIFY



Map Your Trip Through Hill Country

POINTS OF INTEREST

Stops are listed in order of the driving tour. See letters on map. Before heading out, check the hours and reservation requirements for each business.

- ☐ **A Greenbrier Valley Visitors Center** *Starting point*
Have questions about the area? Stop by the visitors center before heading out. greenbrierwv.com
- ☐ **B Lost World Caverns** *2-mile DETOUR*
Head below ground! The self-guided tour is about 45 minutes. lostworldcaverns.com
- ☐ **C Smooth Ambler Spirits** *1-mile DETOUR*
Take the grain-to-glass tour to learn how this award-winning whiskey is made. smoothambler.com
- ☐ **D Blue Bend Recreation Area**
Time to stretch your legs. This area is named after a wide, deep “bend” in Anthony Creek—hiking, picnicking and swimming.
- ☐ **E Pomona Salt Cave and Spa**
Put your feet up in the manmade cave lined with restorative Himalayan salt. thesaltcaveandspa.com
- ☐ **F White Sulphur Springs National Fish Hatchery**
Take the tour to learn the origin of millions of the country’s rainbow trout! 304-536-1361
- ☐ **G Downtown White Sulphur Springs**
Your tour passes through the center of downtown, where shops and restaurants line Main Street.
- ☐ **H Barnwood Living**
Fans of Mark Bowe, host and star of the hit show *Barnwood Builders*, will enjoy his local showroom of hand-crafted products. barnwoodliving.com
- ☐ **I The Greenbrier**
Open to day-trippers, take a stroll around the grounds. Formal gardens, luxurious ballrooms and lavish salons impart a sense of the resort’s rich and opulent history. greenbrier.com
- ☐ **J Greenbrier State Forest** *1.4-mile DETOUR*
The forest is a vibrant playground for hikers, bikers, archers or those wanting to get in a few rounds of disc golf.
- ☐ **K Downtown Lewisburg** *Ending point*
Make dinner plans in **USAToday’s 10Best Readers’ Choice 2023 for Small Town Food Scene.**

DINING ALONG THE WAY

Stops are listed in order of the driving tour. See numbers on map.

- ☐ **1 Amy’s Market**
Lewisburg, 681-381-3430
- ☐ **2 Blackwell’s**
Lewisburg, blackwellscatering.com
- ☐ **3 Taste of Heaven Bakery & Cheese Shop**
Maxwelton, 304-497-3425
- ☐ **4 Bones & Cones**
Frankford, seasonal
- ☐ **5 Good Roads Bakehouse**
Frankford, 304-497-3080 (*Fri/Sat only*)
- ☐ **6 Pomona Salt Cave Café**
White Sulphur Springs, thesaltcaveandspa.com
- ☐ **7 April’s Pizzeria**
White Sulphur Springs, 304-536-1011
- ☐ **8 50 East Restaurant & Tavern**
White Sulphur Springs, 50eastwv.com
- ☐ **9 The Tasting Room at 50 East**
White Sulphur Springs, 304-536-2274
- ☐ **10 The Schoolhouse Hotel, dining & rooftop bar**
White Sulphur Springs, theschoolhousehotelwv.com
- ☐ **11 Historic General Lewis Inn, dining & lounge**
Lewisburg, generallewisinn.com
- ☐ **12 The Livery Tavern**
Lewisburg, liverytavernlewisburg.com
- ☐ **13 Stardust Café**
Lewisburg, stardustcafewv.com
- ☐ **14 The Asylum**
Lewisburg, lewisburgasylum.com